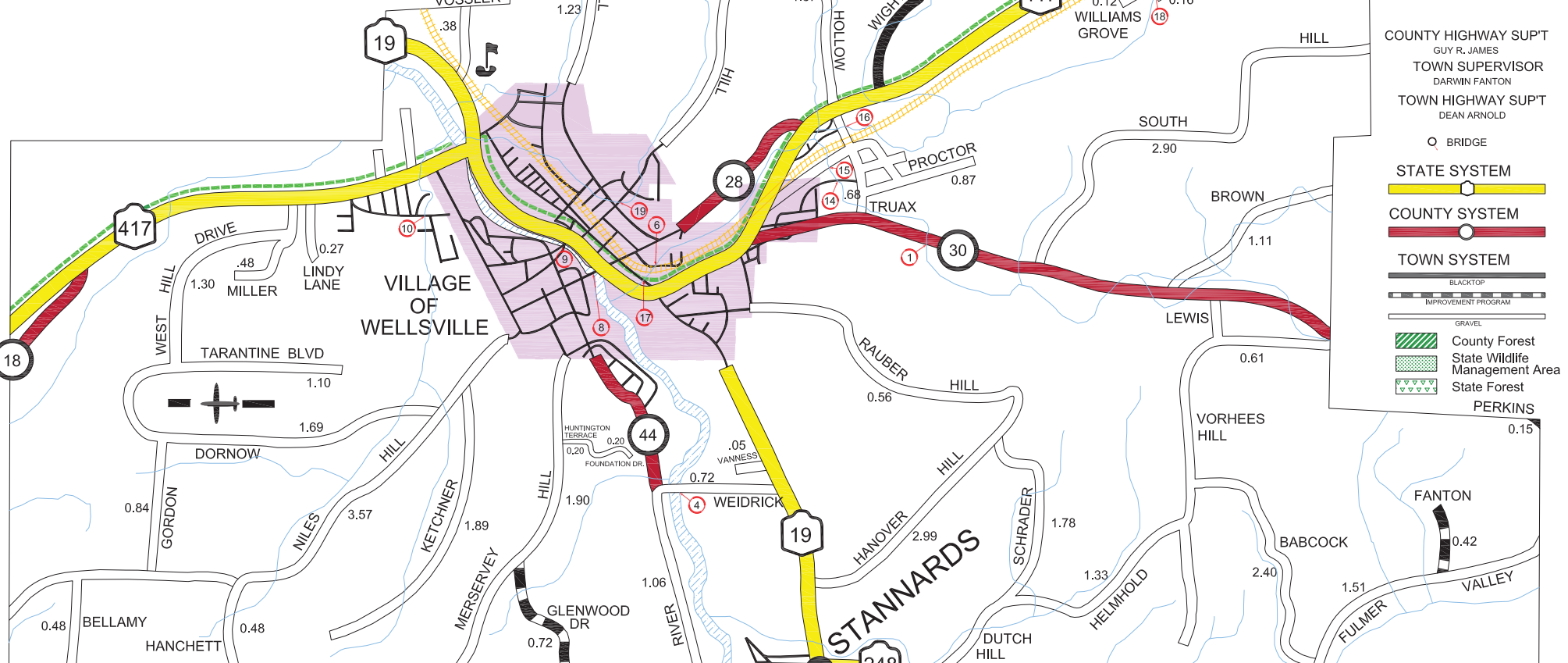


SCALE 2 1/2" = 1 MILE



WELLSVILLE STREETS

Crowner	0.04
George	0.07
Fassett	0.54
Field	0.10
Sheridan	0.14
Valencia	0.15
Florida	0.18
Hillcrest	0.25
Robbins Ct.	0.08
Larchwood	0.14
First	0.27
Second	0.13
Thomas	0.12
Jones	0.06
Airway	0.15
Grandview	0.11
Foundation Dr.	0.20
Collage Dr.	0.65
TOTAL	2.73

TOTAL MILEAGE 56.71

COUNTY HIGHWAY SUP'T

GUY R. JAMES

TOWN SUPERVISOR

DARWIN FANTON

TOWN HIGHWAY SUP'T

DEAN ARNOLD

Q BRIDGE

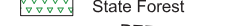
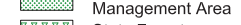
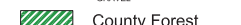
STATE SYSTEM



COUNTY SYSTEM



TOWN SYSTEM



PERKINS

0.15