




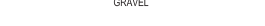






SCALE 2 1/2" = 1 MILE



**STATE SYSTEM**  
  
**COUNTY SYSTEM**  
  
**TOWN SYSTEM**  
  
 BLACKTOP  
 IMPROVEMENT PROGRAM  
 GRAVEL  
 BRIDGE  
 County Forest  
 State Wildlife Management Area  
 State Forest

COUNTY HIGHWAY SUPT  
 GUY R. JAMES  
 TOWN SUPERVISOR  
 KIMBERLY DEMICK  
 TOWN HIGHWAY SUPT  
 GLENN (SKIP) NICKERSON

REVISED: 2017  
 RORY H. O'HAGAN ENG. TECH.

**SCIO STREETS**

W. Sciota	0.30
E. Sciota	0.42
Railroad Ave.	0.13
Church St.	0.21
Clark St.	0.11
Scott St.	0.07
Washington	0.29
Brands	0.09
Fuller	0.09
W. Nickerson Ave.	0.35
Johnson St.	0.07
Charles St.	0.90
McQueen St.	0.12
Pine St.	0.30
Stevens St.	0.08
Danielson	0.18
Johnson Place	0.07
Sinon	0.06
E. Nickerson Ave.	0.36
<b>TOTAL</b>	<b>4.20</b>

TOTAL MILEAGE 40.14