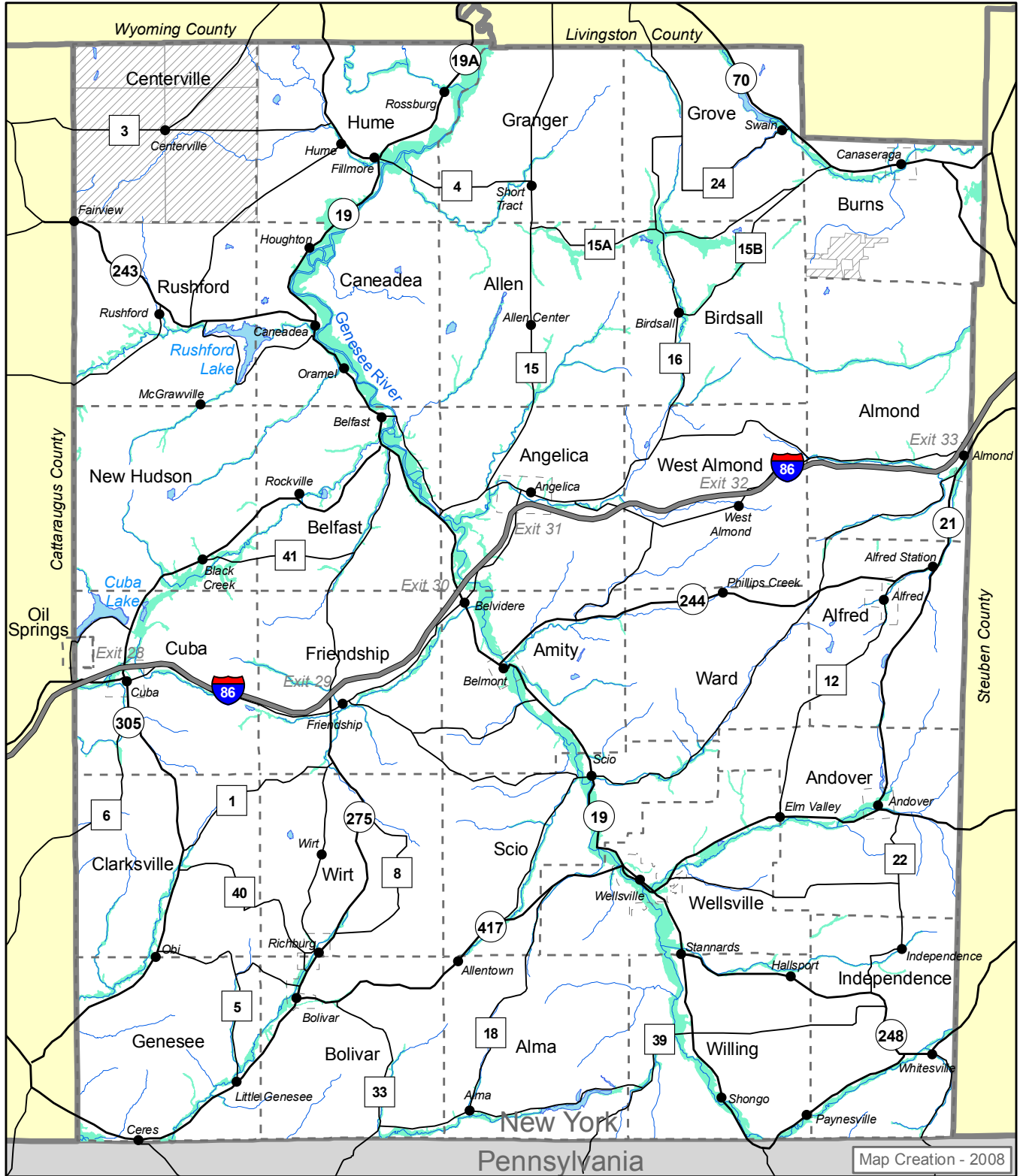


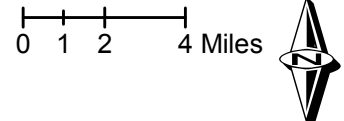


Allegany County Natural Environment: 100-Year Floodplain



-  Area of No Information
-  100-Year Floodplain (A, AE Zone Designations)

NOTES:
Floodplain data shown is the Q3 Flood Data product released by the Federal Emergency Management Agency (FEMA). Q3 Flood Data are developed by electronically scanning the current effective map panels of existing paper Flood Insurance Rate Maps (FIRMs).



Data Sources:
ESRI, NY State GIS Clearinghouse,
U.S. Census Bureau Geography Division,
Federal Emergency Management Agency (FEMA).

DISCLAIMER OF USE:
This map is intended for planning purposes only.
The County assumes no liability associated with
the use or misuse of information contained herein.

Allegany County
Comprehensive Plan
for more maps:
<http://alleganyplanning.com>